









Legend

-  Shagbark Parcels
-  The Village Parcels
-  Other Parcels
-  Building Footprints
-  Blue Line Streams Named
-  Bodies of Water
-  Roads
-  Driveways

2026

Print Size:
36" x 48"



SEVIER COUNTY
TENNESSEE
GIS DEPARTMENT

DISCLAIMER
SEVIER COUNTY GIS MAKES NO WARRANTY, EXPRESS OR IMPLIED, FOR ANY GUARANTY AS TO THE CONTENT, ACCURACY, COMPLETENESS, TIMELINESS OR QUALITY OF THE DATA OR INFORMATION PROVIDED. SEVIER COUNTY GIS EXPRESSLY DISCLAIMS ALL REPRESENTATIONS AND WARRANTIES. RECIPIENT AGREES TO HOLD SEVIER COUNTY HARMLESS FOR ANY CAUSE OF ACTION AND COST ASSOCIATED WITH ANY CAUSE OF ACTION WHICH MAY ARISE AS A CONSEQUENCE OF SEVIER COUNTY GIS PROVIDING INFORMATION.

